



2024 Annual Meeting

Happy New Year

January 9, 2024
10:00a.m.

Kilaga Springs Presentation Rm.

<https://www.LincolnHillsCyclists.com/events>



Agenda

Ray Watkins

2023 Officers & Committees / Mission

2024 Tour deLincoln

Year's Highlights

Activities for 2024

Nominating Committee

Diane McLaughlin

2023 Financials & Membership

Jean Ware

Ride Leaders and Meetings

Vivienne Nicol

New Social Committee

Ray Watkins for Tom Frady

Safety

Ray Watkins for Fred Higgins

Placer County Cycling & Road Projects

May is Bike Month (MIBM)



THANK YOU TO OUR 2023 LHC Officers & Committees

- **President:** Ray Watkins
- **Vice President:** Jean Ware
- **Secretary:** Lisa Leto
- **Treasurer:** Diane McLaughlin

Committee Members

- **Nominating:** Need Volunteers
- **News Media Articles:** Tom Frady, Diane McLaughlin
- **Ride Calendar:** Bill Dobbins
- **Ride Leader Coordination:** Jean Ware
- **Safety:** Tom Frady
- **Social Committee:** Vivienne Nicol, Jean Ware, Lisa Leto, Greg & Val Sandusky, Joan Giniel.
- **Tour deLincoln:** Steve Bedee, Lisa Leto, Ken Olstad, Diane McLaughlin, Greg Sandusky, Doug Smith, Gary Sullivan, John Wright, Ray Watkins and Lincoln Rotary.
- **Webmaster:** Bill Dobbins



Mission Statement

The Sun City Lincoln Hills Cycling Group is a recreational organization serving and supporting cyclist living in Lincoln Hills and their guests. All rides and routes are geared toward building strength, stamina and endurance while having fun and enjoying the flora and fauna of our diverse community. The Group maintains a website, contributes articles to the SCLH Compass, Lincoln News Messenger and Sun Senior News, hosts social events and supports various community, City, County and State, bicycle related activities, events and organizations.



22nd
YEAR!

Tour de Lincoln

SATURDAY

OCTOBER 19

2024

- 100k, 50k, and 25k rides
- Register at Active.com
- BBQ Lunch
- Proceeds support Rotary service projects

www.tourdelincoln.org



2023 Rider Shirts

Design by Tom Frady



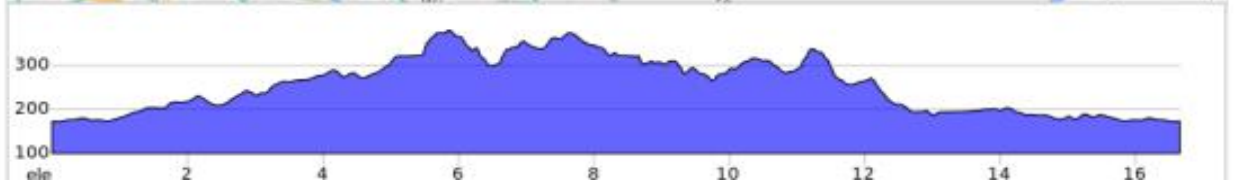
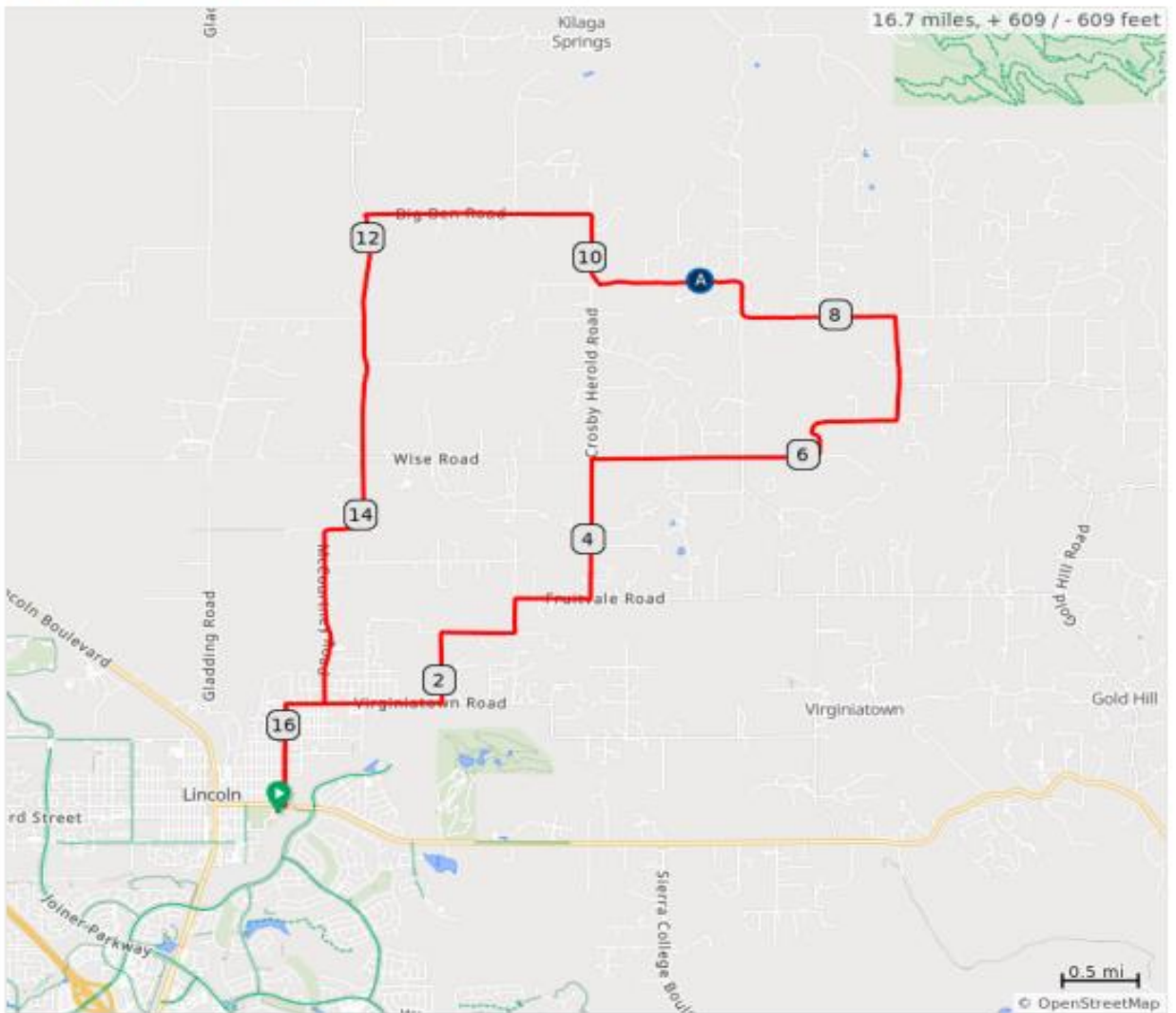
25k (608' Climb / 1 Rest Stop)

2023 25k TdL Green Arrows (Course Closes 3PM)



RWGPS #40702968 - Rest Stop Open Mt. Pleasant (8:30-2)

A. Mt Pleasant Hall Rest Stop



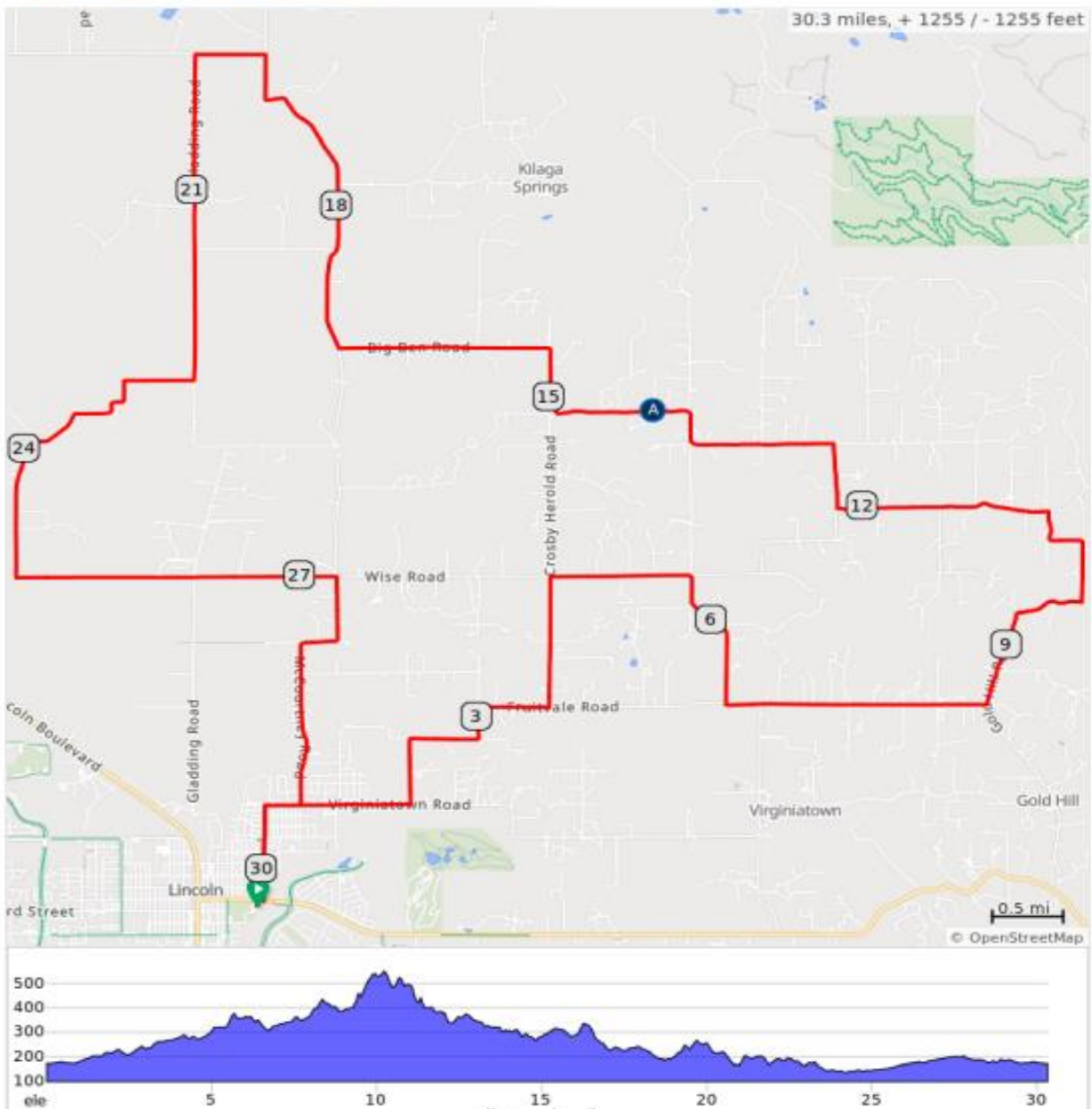
50k (1,255' Climb / 1 Rest Stop)

2023 50k TdL Blue Arrows (Course Closes 3PM)



RWGPS #40703140 - Rest Stop Open Mt. Pleasant (8:30-2)

A. Mt Pleasant Hall Rest Stop



100k (4,076' Climb / 3 Rest Stops

2023 100k TdL Yellow Arrows (Course Closes 3PM)

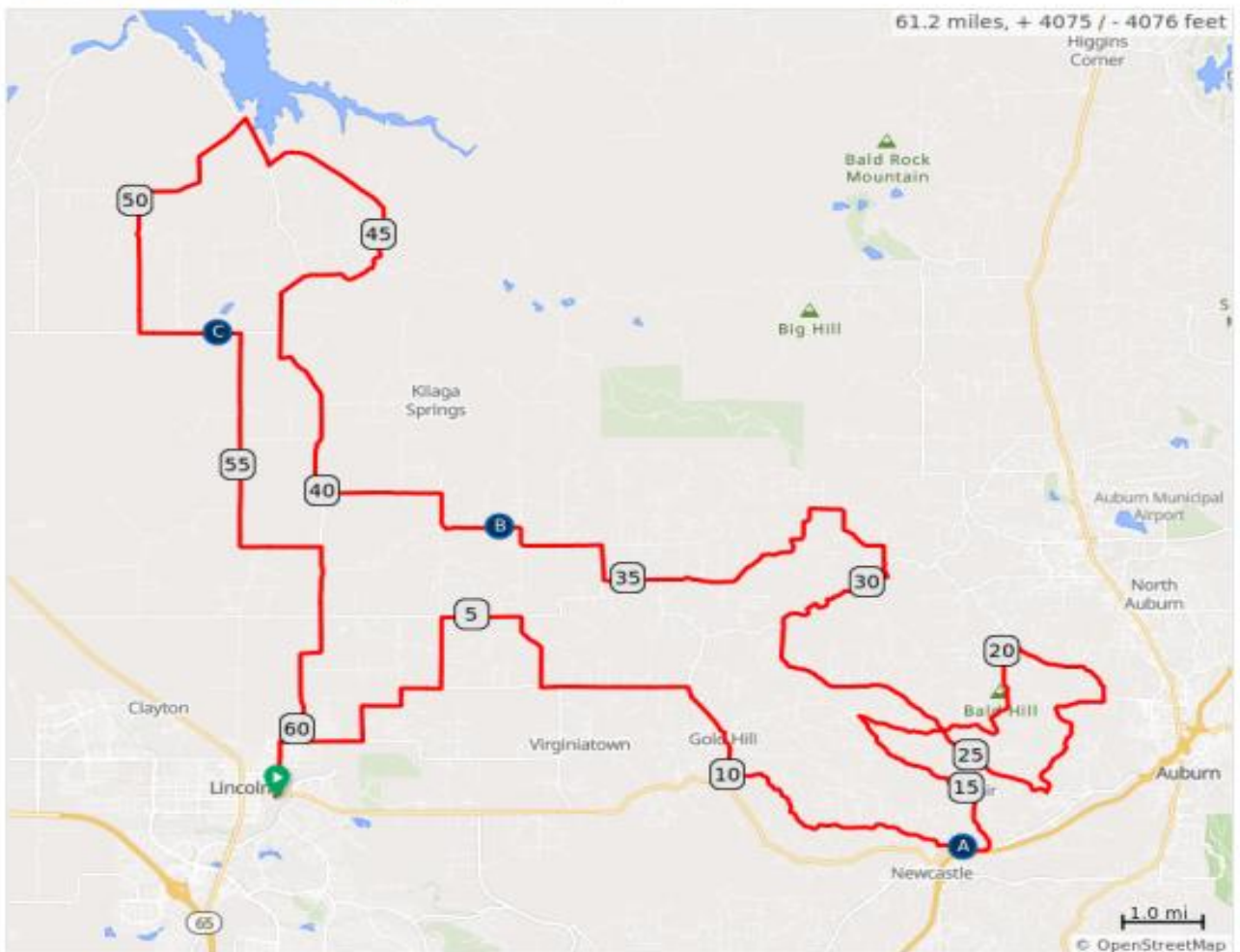


RWGPS #40703087 - Rest Stops Open A. Ophir (7:30-11), B. Mt Pleasant (8:30-2), C. Riosa (10:30-2:30)

A. Ophir Rd Rest Stop

C. Riosa Rd Rest Stop

B. Mt Pleasant Hall Rest Stop



Points of Interest

- 2024 – 22nd Anniversary
- Lincoln Hill Cyclist – Remain actively involved from volunteers to riders
- Proceeds to Rotary Club of Lincoln funding community projects
- Registration / Breakfast – changed to inside McBean Pavilion in 2023
- Mechanical / SAG – Provided by local bike shops & Amateur Ham Radio Club
- Lunch / Beverages – McBean Pavillion starting at 11am
- Scenic – Some of the most beautiful scenic rides in the area

Questions

- How many would like to see a shorter route added (say 10k / 6.2 miles)?
- Who wants to volunteer?
 - TourdeLincoln@gmail.com
- Suggestions:
 - TourdeLincoln@gmail.com





Activities for 2024

Club Dinner - January 26th

Club Expo - in Spring

New Resident Orientation - Quarterly

Monthly

Club in the Compass,
Lincoln Messenger
& Senior New Letter

Social Activities - Planned by Social Committee

Ride with GPS Club Membership

WE NEED VOLUNTEERS FOR 2024



NOMINATING COMMITTEE

Need Volunteers for 2024

2022 Volunteers were:

Geoff Capell

Brenda Bowcut

Greg Sandusky

BOARD POSITIONS

in 2025 need:

President

Vice President

Treasurer



2023 ACCOUNTING

| | | |
|-----------------|--|-----------------------------------|
| \$ 1,102 | | Cash beginning balance 01/01/2023 |
| 1,272 | | Dues |
| 420 | | Jerseys |
| 408 | | Prepaid Dues |
| 490 | | Prepaid 01/29/24 Dinner |
| (300) | | Donations |
| (419) | | Social |
| (250) | | RideWithGPS Club Membership |
| (250) | | Gift card to Webmaster |
| (243) | | Ride Leader's Breakfast Meeting |
| (13) | | Office Supplies |
| (355) | | First Aid Kits (17) |
| (43) | | Engraving |
| <u>\$ 1,819</u> | | Ending Balance 12/31/2023 |



2019 - 2023 Transaction Comparison

| | Income | | | | |
|------|--------|------|---------|-----------|--------------|
| | Dues | Hats | Jerseys | Donations | Total Income |
| 2019 | 1,286 | 30 | | 50 | 1,366 |
| 2020 | 1,453 | 53 | | | 1,506 |
| 2021 | 81 | - | | | 81 |
| 2022 | 1,258 | | | | 1,258 |
| 2023 | 1,272 | | 420 | | 1,692 |

| | Expenses | | | | | | | | |
|------|----------|------------|------------------|-----------|--------|----------|---------|--------------|----------------|
| | Meetings | Ride w/GPS | Donation / Gifts | Engraving | Safety | Supplies | Jerseys | Social Event | Total Expenses |
| 2019 | 377 | 300 | | 35 | | 128 | | 145 | 986 |
| 2020 | 233 | 250 | | 26 | 322 | | | | 831 |
| 2021 | 208 | 250 | | - | - | | | | 458 |
| 2022 | 561 | 250 | 550 | 30 | - | 55 | 564 | 112 | 2,122 |
| 2023 | 243 | 250 | 550 | 43 | 355 | 13 | - | 419 | 1,873 |

| Net Change | | | | |
|------------|------|-------|-------|-------|
| 2019 | 2020 | 2021 | 2022 | 2023 |
| 380 | 675 | (377) | (864) | (181) |

| End of Year Cash Balances | | | | |
|---------------------------|-------|-------|-------|-------|
| 2019 | 2020 | 2021 | 2022 | 2023 |
| 1,667 | 2,342 | 1,965 | 1,102 | 1,819 |



Diane McLaughlin

| | | |
|-------------|------------------------|---------------------------|
| 2019 | New Members: 11 | Total Members: 145 |
| 2020 | New Members: 18 | Total Members: 161 |
| 2021 | New Members: 10 | Total Members: 165 |
| 2022 | New Members: 8 | Total Members: 140 |
| 2023 | New Members: 24 | Total Members: 164 |

RIDE LEADERS

Cyclepaths - Greg Sandusky

Electric Company - Bob Burns, Dave Sausen,
Mike Connolly

Chain Gang - John Kirkwood

Chain Gang Lite - Thom Aust

Breakaways - Ed Shaffer, Backup:
Brenda Bowcut, Jean Ware

Minions - Jean Curran, Steve Valeriotte

Hills R Us - John Wright

Tweeners - Tom Frady, Ray Watkins

E's R Us - David Wood

3R Gang - Mike Connolly, Ken Corcoran

SOCIAL COMMITTEE

- **Committee Members**

Jean Ware, Diane McLaughlin, Lisa Leto, Joan Giniel, Val Sandusky, Greg Sandusky, Vivienne Nicol

- Each member took the lead on an event
- Ice-breakers used to socialize at events
- Survey to membership to determine what events people would like to have. We received eight (8) replies.
- Committee decided to have one (1) event each quarter

- **4 Functions/Events**

- **Fun in the Sun Pot Luck at the Pavilion on May 17th.**
- **Moska Barrel House on July 26th.**
- **Fall Potluck on October 5th.**
- **Club Dinner at Meridian on January 26, 2024**
- All functions so far have had approximately 50 attendees.
- All members will return to serve on the 2024 committee



Tom Frady - Safety



LHC AND STOP SIGNS

Stop signs are the continual flash point between bike riders and drivers and probably always will be, even if all states pass the “Idaho Stop” rule. The truth is, cyclists are never going to come to a complete stop at all signs.

However, we ask:

- ✚ **NEVER** blow through any stop sign at full speed.

- ✚ If there is a pedestrian, golf cart or car near, **SLOW DOWN SIGNIFICANTLY**. Look both ways and make eye contact with the person. You will probably be waved through the stop sign any way.

- ✚ If you don't have the right-of-way, come to a full, foot-down stop. Rolling forward at .03mph confuses drivers. They don't know whether you plan to go through or not.

- ✚ When riding in a group, always call out “SLOWING” or “STOPPING”.



Ray Watkins

Placer County Cycling Information

Placer County Road Projects

We need a new Volunteer to represent the club at county and city planning sessions.

PLACER COUNTY CYCLING INFORMATION

By Fred Higgins, 01.03.2023

See a problem, got a problem... Who are you going to call?

| <u>Jurisdiction</u> | <u>Contact</u> | <u>Non-Emergency</u> | <u>Fire</u> | <u>Public Works</u> |
|---------------------|----------------|----------------------|--------------------|---------------------|
| | | <u>CHP</u> | | |
| Placer County | CHP (1)* | 916.663.3344 | 530.886.5300 | 530.745.7300/7565 |
| | | <u>City Police</u> | | |
| Auburn | APD | 530.923.4237 | 530.823.4211 Ex: 2 | 530.823.4211 Ex: 0 |
| Colfax | CPD | 530.346.225 | 530.436.2323 | 530.346.2313 |
| Lincoln | LPD | 916.645.4040 | 916.645.4040 | 916.434.4250 |
| Rocklin | RPD | 916.625.5400 | 916.625.5300 | 916.625.5500 |
| Roseville | RPD | 916.774.5000 | 916.774.5800 | 916.774.5331 |
| | | <u>PC Sheriff</u> | | |
| Loomis | PCS (2)* | 530.889.7800 | 916.791.7089 | 916.430.4329 |

*Notes:

- (1) **CHP** has jurisdiction for **all Placer County rural roads**, not Town or City roads.
The **CHP** may be called in, on any vehicular caused injury accidents if required.
- (1) **Placer County Sheriff** has jurisdiction for **Loomis Town roads**.

General Area Bikeway Plan Information – Dealing with COVID-19 and Variants Disruption

- All agencies working on *Bikeways Plans* or *Plan* updates, have not had working meetings since January 2020.
- City of **Lincoln** is in District 2.
- Master Plans <https://placerparksparksplan.com> Mtgs. <https://www.placer.ca.gov?3602/placer-county-parkscommissioni>

PLACER COUNTY www.placer.ca.gov/

- Web: <http://www.placer.ca.gov/3743/report-a-concern>
- Tel: Road Maintenance Division - 1.530.745.7565
- Current PC Bikeways Map: <https://pctpa.net/bikeways/bikemap/placer-county-bike-map-auburn-and-vicinity/>

LINCOLN www.lincoln.ca.us/

Report: www.lincoln.gov/how-do-i/report

- **Roland Neufield**, City Engineer
Tel: 1.916.434.2481
Email: rolandneufield@lincolnca.gov
Current Lincoln Bikeways Map: <http://www.lincolnca.gov/home/showdocument?id1106>

LOOMIS www.loomis.ca.gov/

Road Maintenance Div.

- ***Brit Snipes*** (Cyclist)
Tel: 1.916.430.4329
Email: bsnipes@loomis.ca.gov
Current Loomis Bikeways Plan:
https://loomis.ca.gov/documents/14_bikeway_masterplan_town_council_acceptance_jan_12_2010/

ROCKLIN www.rocklin.ca.us/

Public Services

- ***Justin Nartker***
Tel: 1.916.625.5500
Email: nartker@rocklin.ca.us
Current Rocklin Parks & Trails Plan: <https://www.rocklin.ca.us/transportation>

ROSEVILLE www.roseville.ca.us/

Current Road Work

- Tel: 1.916.746.1300
Interactive Map of Roseville Current Projects:
<http://www.roseville.ca.us/one.aspx?portalId=7964922&pageId=9844799>

AUBURN www.auburn.ca.gov/

CHP local office - Auburn

(Responsible for all rural roads in Placer Co)

9440 Indian Hill Rd. Auburn CA

- **Officer Mike Harris:** JohnHarris@chp.ca.gov
- Tel: 1.916.663.3344

May Is Bike Month - SACOG

- **Registration: April 1,** mayisbikemonth.com

Placer County Transportation Planning Agency www.placer.ca.gov/2393

- **May Is Bike Month Coordination:**
 - **Coordinator: Mike Costa:** mcosta@pctpa.net
 - 1.530.823.4029
 - **Kathleen Haney:** khaney@pctpa.net
- Meeting Board of Supervisors Chambers, 9:00AM, 4th Wed., each month
 - 175 Fulweiler Ave., Auburn CA
 - 1.530.889.4010
- Current PCTPA Bikeways Map:
<https://pctpa.net/bikeways/bikemap/placer-county-bike-map-auburn-and-vicinity/>

CA Bikeway Electric Bike (ebike) Information

Electric Bikes are Identified in CA by label w/ Type, Max Assisted Speed, Motor Wattage

- ❖ **Type 1** – Pedal assist, max speed 20 mph
- ❖ **Type 2** – Throttle (handle bar) control, max speed 20 mph
- ❖ **Type 3*** – Pedal assist, max speed 28 mph * 16 years or older, helmet, Prohibited from Class 1 multi-use bike paths unless authorized by local ordinance.

CA Bike Lane Classifications

- ❖ **Bike Lane:** Established along streets adjacent to motor vehicles with single solid white line.
- ❖ **Buffered Bike Lane:** Uses chevrons or diagonal markings to separate vehicle traffic from on-street parking.
- ❖ **Bike Route:** Uses bike route signage and/or shared road markings to designate a preferred route for cyclists.
- ❖ **Bicycle Boulevard:** Prioritizes bicycle travel on streets shared with vehicle traffic.
- ❖ **Separated Bikeways:** For cyclists exclusively and are physically separated from motor traffic, with flex posts, inflexible barriers, grade separation, and/or parked cars.
- ❖ **Shared Roadway Bicycle Markings (*Sharrows*):** Alert traffic that bicycles can occupy the lane for safe lane position. Did you know, “*sharrows*” is a combination of two words, **shared** and **arrows**.

PLACER COUNTY ROAD PROJECTS

By Fred Higgins
01.03.2023

Road

- ❖ Placer Co Parkway
Hwy 65 -> Foothills Blvd.
- ❖ **Bell Rd., Roundabout @ I-80**
Haines, Bell, Bowman, I-80 on/off Ramps, Musso Rd.
- ❖ **Nevada St -> Ophir Rd. - I-80, bike/car speed barrier**
- ❖ **Foresthill Rd/Lincoln Wy/Auburn Ravine Intersection, (4 Intersections)**

Bridges

- ❖ Watt Ave/Dry Creek
- ❖ **Yankee Jims/N.F. American River**
- ❖ **Haines Rd/Wise Canal**

City of Lincoln

- ❖ **Lincoln Blvd - Ferrari Ranch/UPRR cross, Ped/Bike upgrade**
- ❖ Parking Lots - Various Locations, Seal and stripe or rehab, Parking Lots
- ❖ **Construct - Class 1 Trail under Hwy 65, E. Moore Rd. -> W. Moore Rd.**
- ❖ **UPRR crossing - 1st, 5th St., Ped/Bike upgrade**
- ❖ Joiner Pkwy - Moore Rd. -> Nicolaus Rd. Rehab
- ❖ East of LHS – Rehab streets/install ramps
- ❖ **Hwy 193 – Auburn Ravine Bridge replacement**
- ❖ 1st St., Rehab – between L, K, H Sts
- ❖ **5TH St., Bike Lanes – Lincoln Blvd -> East Ave.**
- ❖ Sewer Lines Upgrade– H, I, J Sts., 6th -> 9th Sts,
- ❖ Fire Hyds and Laterals Rehab – Various Locations
- ❖ **Water Mains – Replacement, Holtt, Herold, Wilson, Harrison Aves., E 9th -> E 12th Sts.**
- ❖ Water/Fire Mains – Replacement, H, I, J Sts., 1st -> 6th Sts./H -> J Sts., 5th -> 6th/4th St, H -> O Sts

DMV: “... has seen a nearly 50 percent rise in annual deaths and serious injuries for pedestrians and greater than 60 percent increase in bicyclists killed per year since 2010”



>0/0 Open Forum 0/0>